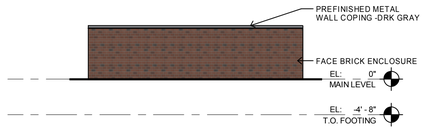

8 A-106B TRASH ENCLOSURE -B
1/8" = 1'-0"

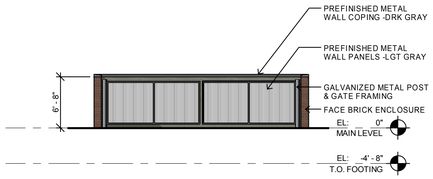

7 A-106B TRASH ENCLOSURE -F
1/8" = 1'-0"

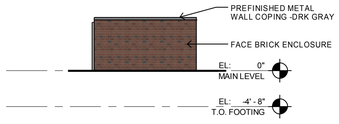

9 A-106B TRASH ENCLOSURE -S
1/8" = 1'-0"

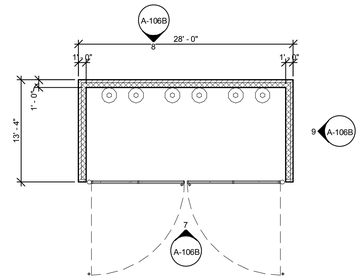

6 A-106B MAIN LEVEL TRASH ENCLOSURE
1/8" = 1'-0"

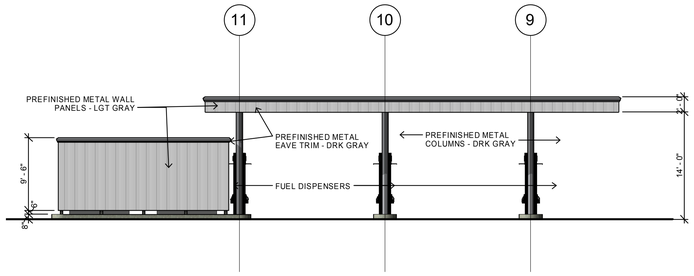

5 A-106B WEST ELEVATION - FUEL STATION
1/8" = 1'-0"

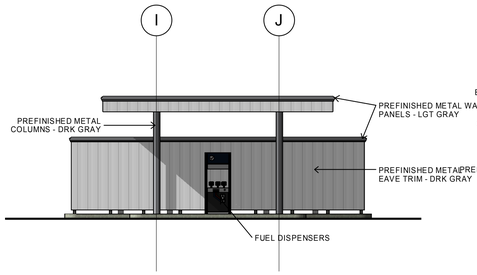

4 A-106B SOUTH ELEVATION - FUEL STATION
1/8" = 1'-0"

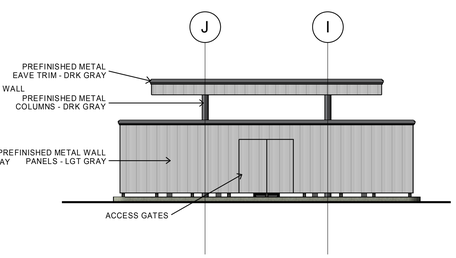

3 A-106B NORTH ELEVATION - FUEL STATION
1/8" = 1'-0"

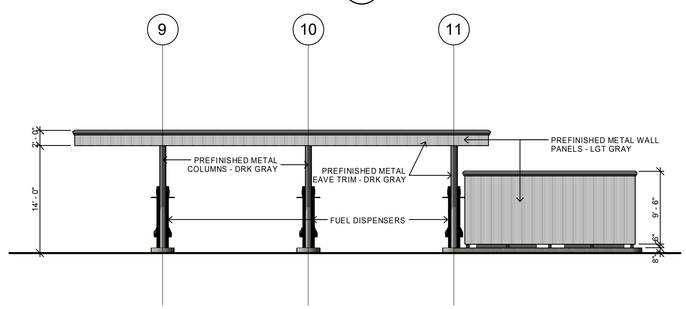

2 A-106B EAST ELEVATION -FUEL STATION
1/8" = 1'-0"

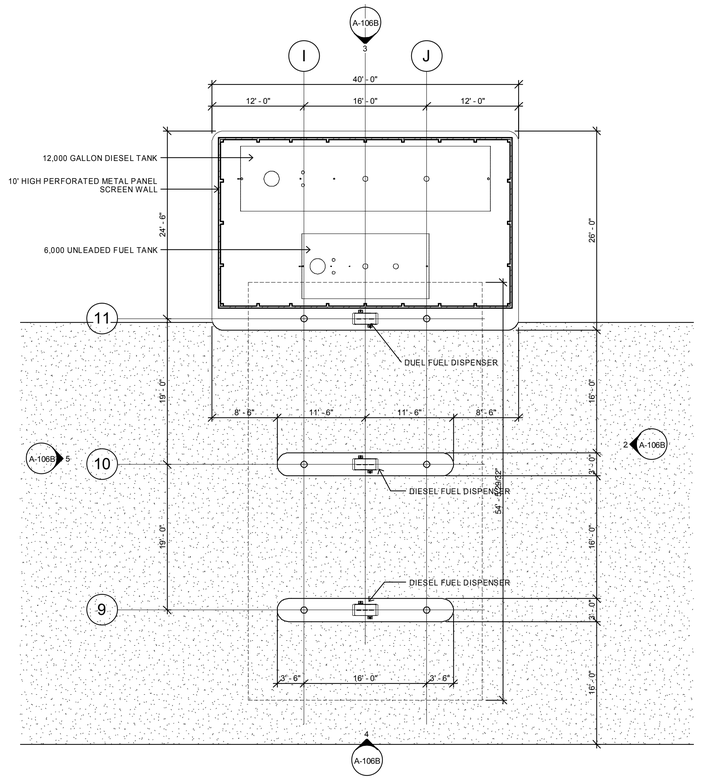

N

FUEL STATION PLAN
SCALE: 1/8" = 1'-0"

frk architects + engineers
2800 westown parkway, suite 340, west des moines, iowa 50266
p 515.223.5100 f 515.223.7226 www.frk-ae.com

PRELIMINARY
NOT TO BE USED
FOR CONSTRUCTION

12/29/2015 7:47:23 AM

COPYRIGHT 2015 FREVERT-RAMSEY-KOBES ARCHITECTS ENGINEERS P.C. THIS DOCUMENT AND THE INFORMATION CONTAINED MAY NOT BE REPRODUCED OR EXCERPTED FROM WITHOUT THE EXPRESS WRITTEN PERMISSION OF FREVERT-RAMSEY-KOBES ARCHITECTS ENGINEERS P.C. UNAUTHORIZED COPYING OR DISCLOSURE OF CONSTRUCTION USE ARE PROHIBITED BY THE COPYRIGHT LAW

PROPOSED NEW BUILDINGS FOR
TRANSPORTATION & OPERATIONS FACILITY
WAUKEE COMMUNITY SCHOOL DISTRICT
WAUKEE, IOWA

PROJECT NO.:
1018i01

DATE:
2016

REVISIONS:

DRAWING TITLE:
FUEL STATION

DRAWING NO.:
A-106B